

Fire - Performance Measure Data					
Response District	Total Calls in District	Greater than 20 min. Response	Calls Handled by other agency	Longest Response Time	%
New Church	5	0	0	13:59	100%
Greenbackville	2	1	0	23:15	50%
Chincoteague	12	0	0	12:45	100%
Atlantic	13	0	0	12:31	100%
Saxis	2	0	0	14:20	100%
Bloxom	13	0	0	17:39	100%
Parksley	9	0	0	10:37	100%
Tasley	7	0	0	11:35	100%
Onancock	8	0	0	14:49	100%
Melfa	11	0	0	18:05	100%
Wachapreague	5	0	0	12:15	100%
Painter	5	0	0	15:47	100%
Onley	6	0	0	15:54	100%
Tangier	6	0	0	12:24	100%
System Totals	99	1	0		99.0%

EMS - Performance Measure Data							
Response Area	Response District	Total Calls in District	Greater than 20 min. Response	Longest Response Time	Calls Handled by other agency	Station Reliability	Benchmark Compliance%
Northern Area	Greenbackville	13	0	25:35	2	84.6%	99.34%
	Oak Hall	85	1		5	94.1%	
	Saxis	3	0		2	33.3%	
	Bloxom	52	0		4	92.3%	
Central Area	Parksley	78	0	16:19	7	91.0%	100.00%
	Onancock	51	0		4	92.1%	
	Onley	38	0		14	63.1%	
Southern Area	Melfa	54	3	21:08	0	100.0%	94.28%
	Wachapreague	11	1		3	72.7%	
	Community (Exmore)	5	0		0	100.0%	
Island Areas	Tangier	11	0	11:37	0	100.0%	100.00%
	Chincoteague	56	1	21:04	3	94.6%	98.21%
System Totals		359	5	25:35	44		98.60%

February 2014

EMS Mutual Aid Data

Station : Giving Aid	Station Receiving Aid											NORS	2nd Call	3rd Call		
	Greenbackville	Chincoteague	Saxis	Bloxom	Parksley	Onancock	Melfa	Wachapreague	Onley	Oak Hall	Community (Exmore)					
Greenbackville												1	2	0	0	
Chincoteague														0	3	0
Saxis														2	0	0
Bloxom		1		5									4	0	4	0
Parksley			4		1					1				0	6	1
Onancock										1	12			0	4	0
Melfa					2					2	1			0	1	0
Wachapreague														2	1	0
Onley					2	1								12	2	0
Oak Hall	2	2	1											0	5	0
Community (Exmore)														0	0	0
Wallops FD		1														
Total	2	2	2	4	7	4	0	3	14	5	0	18	#	1		

Benchmark - The Accomack County Board of Supervisors established 20 minute standard for emergency response.

Station Reliability - Percentage of calls in a stations response district answered by that station.

NORS = No Response by station. The call was handled by another station/agency.

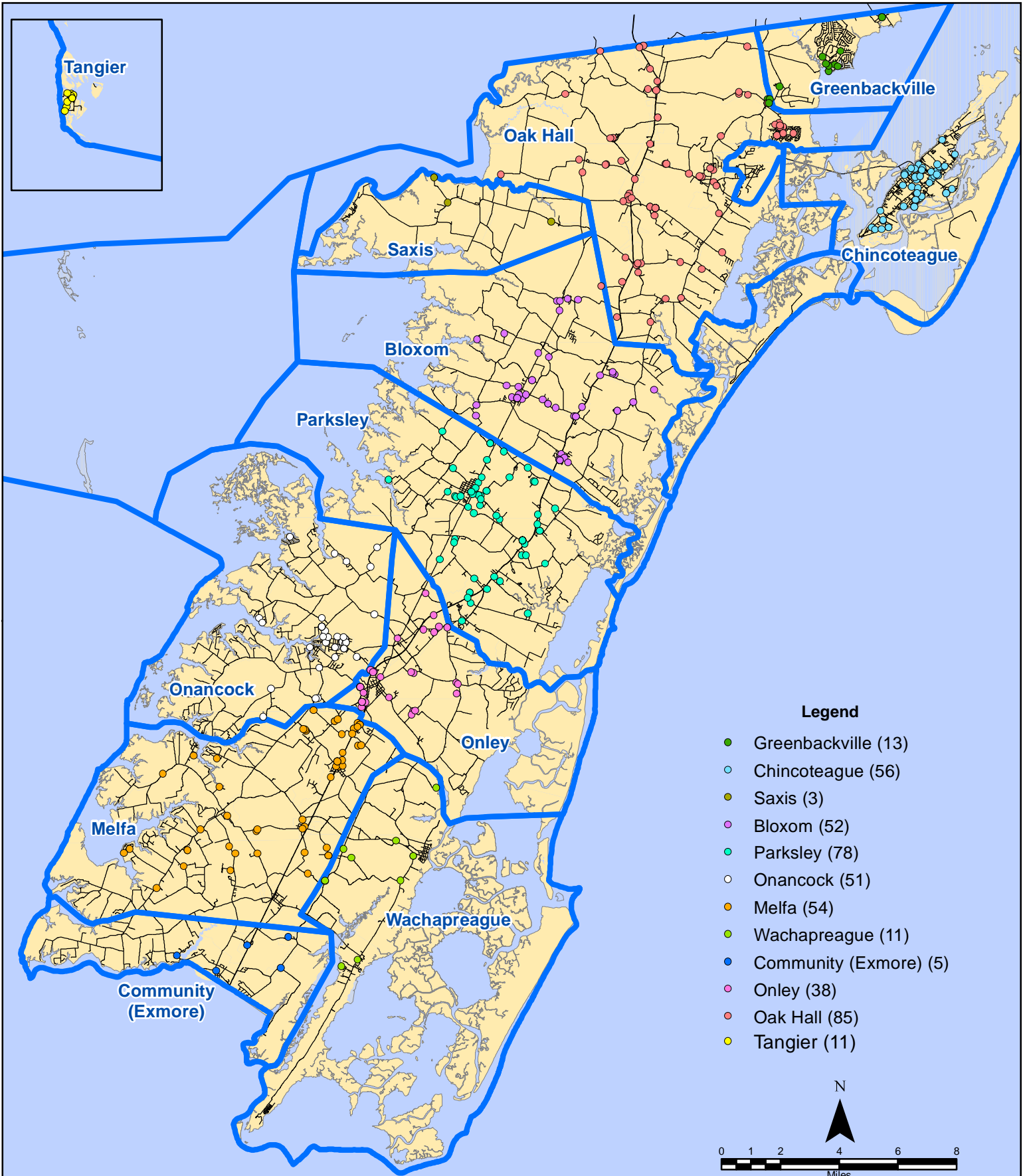
2nd Call = 2nd Ambulance call received while First Ambulance was busy on another call.

3rd Call = 3rd ambulance call received while First and Second Ambulances were on other call.

This information was prepared using data supplied by the Eastern Shore of Virginia 911 Center.

This information is original incident data only and may not be representative of all units or stations who responded to an incident.

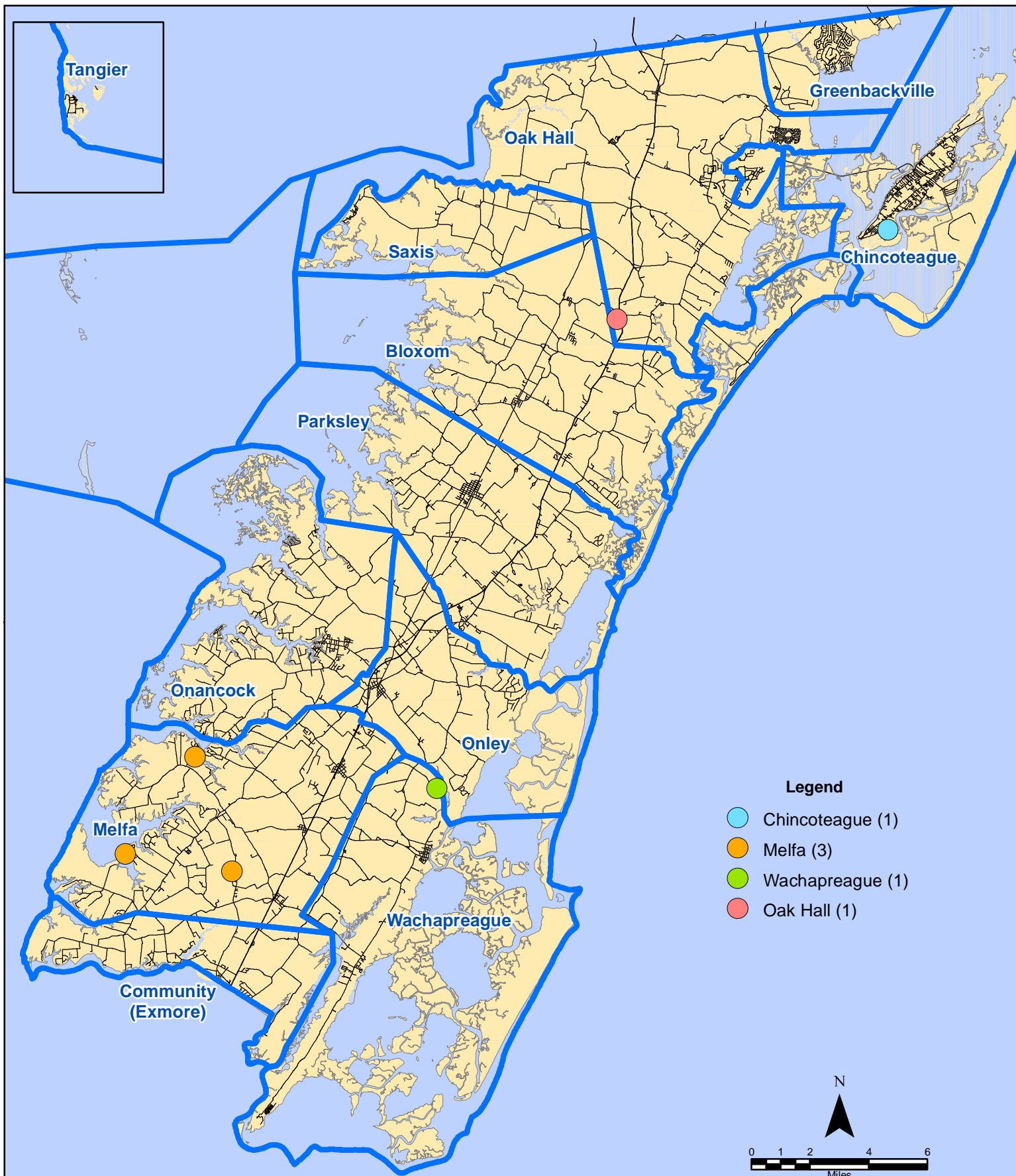
February 2014 EMS Calls By District



All points are plotted using X and Y coordinates provided by the ESVA 911 Center.
Points may be plotted over one another when they are in close proximity.

Map Prepared by the Accomack County Department
of Planning & Community Development using data
from the ESVA 911 Center. - March 4, 2014

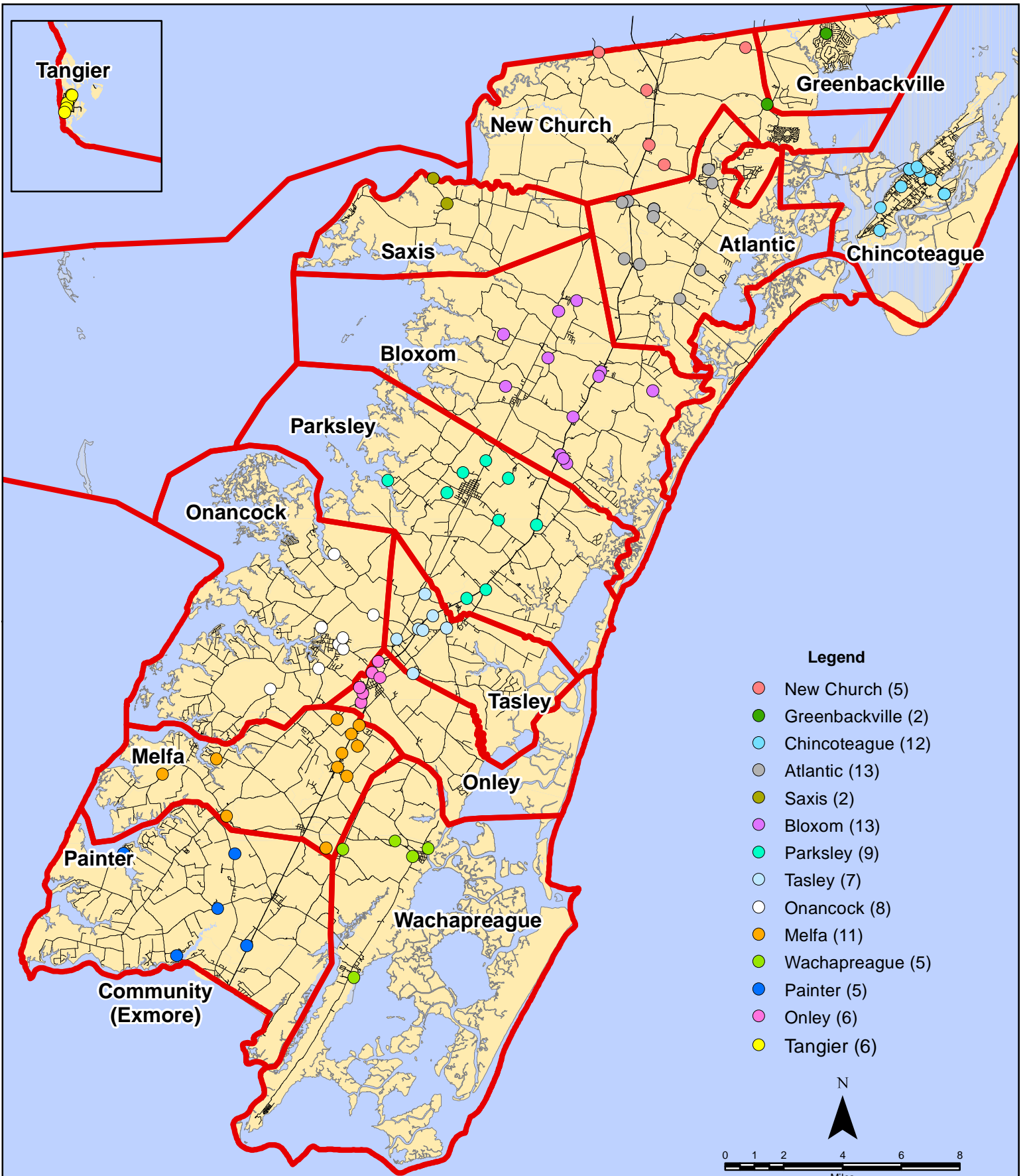
February 2014 EMS Calls With Response Time Greater Than 20 Mins.



All points are plotted using X and Y coordinates provided by the ESVA 911 Center. Points may be plotted over one another when they are in close proximity.

Map Prepared by the Accomack County Department of Planning & Community Development using data from the ESVA 911 Center. - March 4, 2014

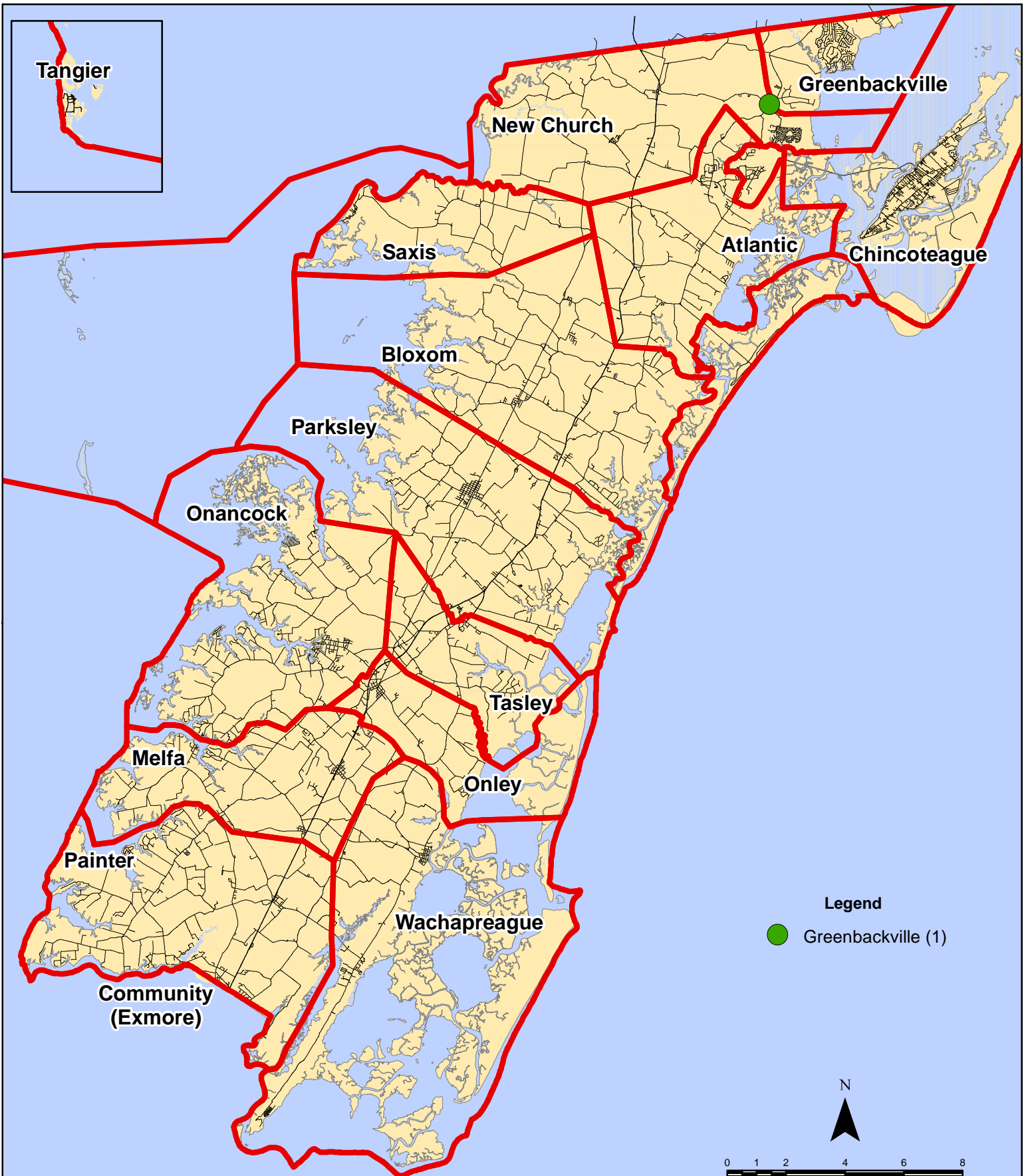
February 2014 Fire Calls By District



All points are plotted using X and Y coordinates provided by the ESVA 911 Center. Points may be plotted over one another when they are in close proximity.

Map Prepared by the Accomack County Department of Planning & Community Development using data from the ESVA 911 Center. - March 4, 2014

February 2014 Fire Calls With Response Time Greater Than 20 Mins.



All points are plotted using X and Y coordinates provided by the ESVA 911 Center. Points may be plotted over one another when they are in close proximity.

Map Prepared by the Accomack County Department of Planning & Community Development using data from the ESVA 911 Center. - March 4, 2014