

Fire - Performance Measure Data

District	Total Calls	Greater than 20 min. Response	%	Max. Response Time	NORS
New Church	10	0	100%	16:10	1
Greenbackville	2	0	100%	14:22	0
Chincoteague	18	0	100%	11:24	0
Atlantic	45	1	98%	25:38	0
Saxis	3	0	100%	16:35	1
Bloxom	10	0	100%	14:52	1
Parksley	10	0	100%	13:16	0
Tasley	3	1	67%	28:38	0
Onancock	8	0	100%	17:33	0
Melfa	12	1	92%	20:18	1
Wachapreague	0	N/A	N/A	N/A	N/A
Painter	12	1	92%	29:35	0
Onley	14	1	93%	26:11	1
Tangier	2	0	100%	08:41	0
Totals:	149	5	97%		5

Chincoteague Data Not Available

EMS - Performance Measure Data

District	Total Calls	Career	Combination	Greater than 20 min. Response	%	Max. Response Time	NORS
Greenbackville	16	0	12	2	88%	29:28	7
Chincoteague	110	N/A	N/A	2	98%	20:59	0
Saxis	10	3	0	1	90%	55:25	2
Bloxom	58	36	29	1	98%	43:46	5
Parksley	94	86	23	0	100%	19:26	0
Onancock	40	50	38	1	98%	25:53	0
Melfa	67	28	1	2	97%	26:27	1
Wachapreague	18	0	5	0	100%	17:37	6
Onley	51	22	2	1	98%	21:52	21
Oak Hall	87	85	34	9	90%	25:00	0
Tangier	16	0	14	2	88%	40:16	0
Community (Exmore)	17	N/A	N/A	0	100%	18:01	6
Totals	584	310	158	21	96%		48

Chincoteague Data Not Available

EMS Mutual Aid Data

Station Receiving Aid

Station : Giving Aid	Greenbackville	Chincoteague	Saxis	Bloxom	Parksley	Onancock	Melfa	Wachapreague	Onley	Oak Hall	Community (Exmore)	NORS	2nd Call	3rd Call
Greenbackville		3						1				7	0	0
Chincoteague	2							3				0	10	0
Saxis												2	0	0
Bloxom				5				8				5	2	0
Parksley	1	5		1		2	1					0	9	0
Onancock			1		2	21						0	1	0
Melfa						4		6				1	1	2
Wachapreague					1							6	6	0
Onley				3								21	21	2
Oak Hall	5	7	2	2								0	11	2
Community (Exmore)						2						0	6	0
Northampton County														
Total	7	11	2	7	9	1	3	6	23	13	6	42	67	6

July 2013

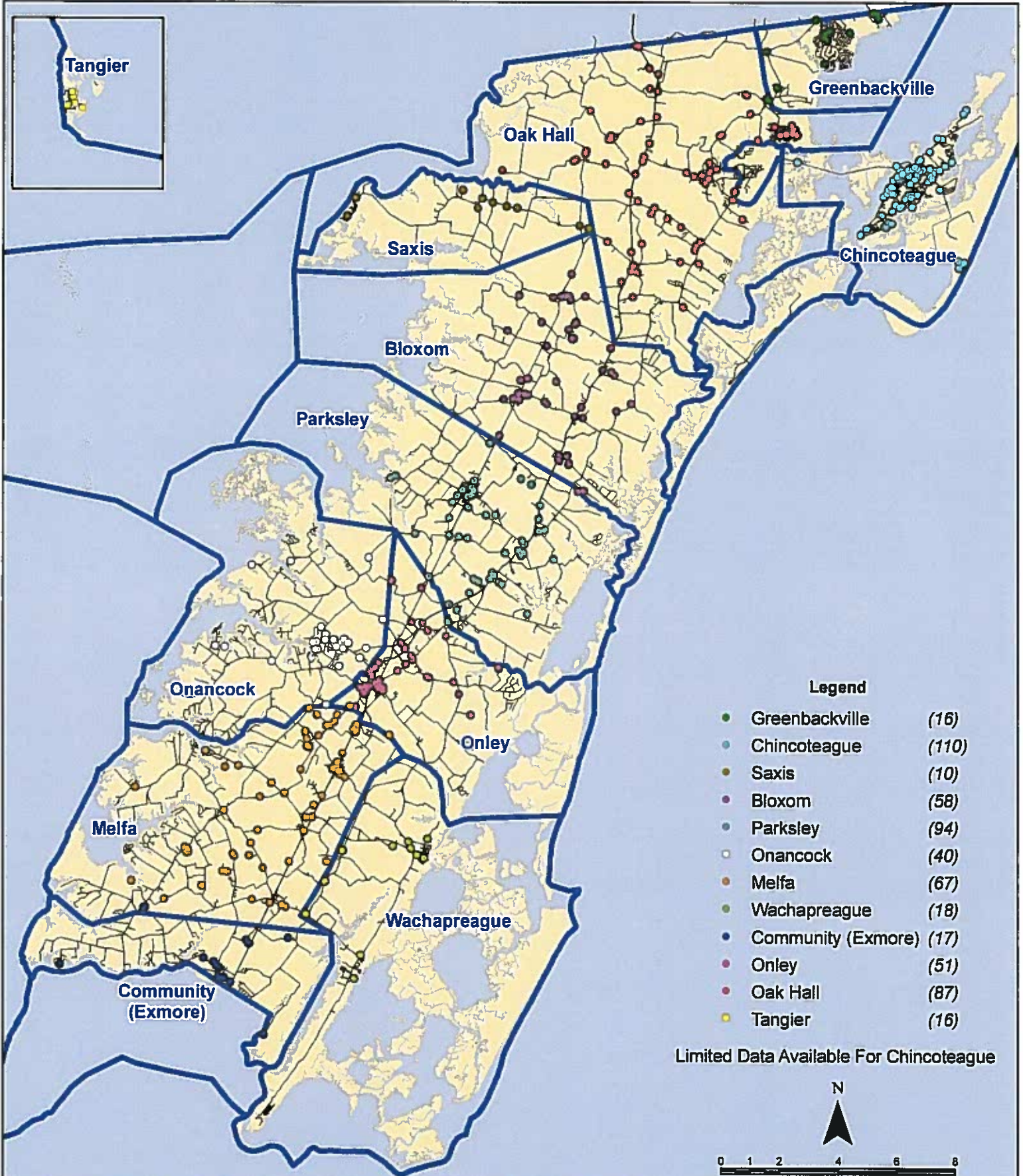
NORS = No Response. Call was handled by another station/agency.

2nd Call = 2nd Ambulance call received while First Ambulance was busy on another call.

3rd Call = 3rd ambulance call received while First and Second Ambulances were on other call.

This information was prepared using data supplied by the Eastern Shore of Virginia 911 Center
 This information is original incident data only and may not be representative of all units or stations who responded to an incident.

July 2013 EMS Calls By District



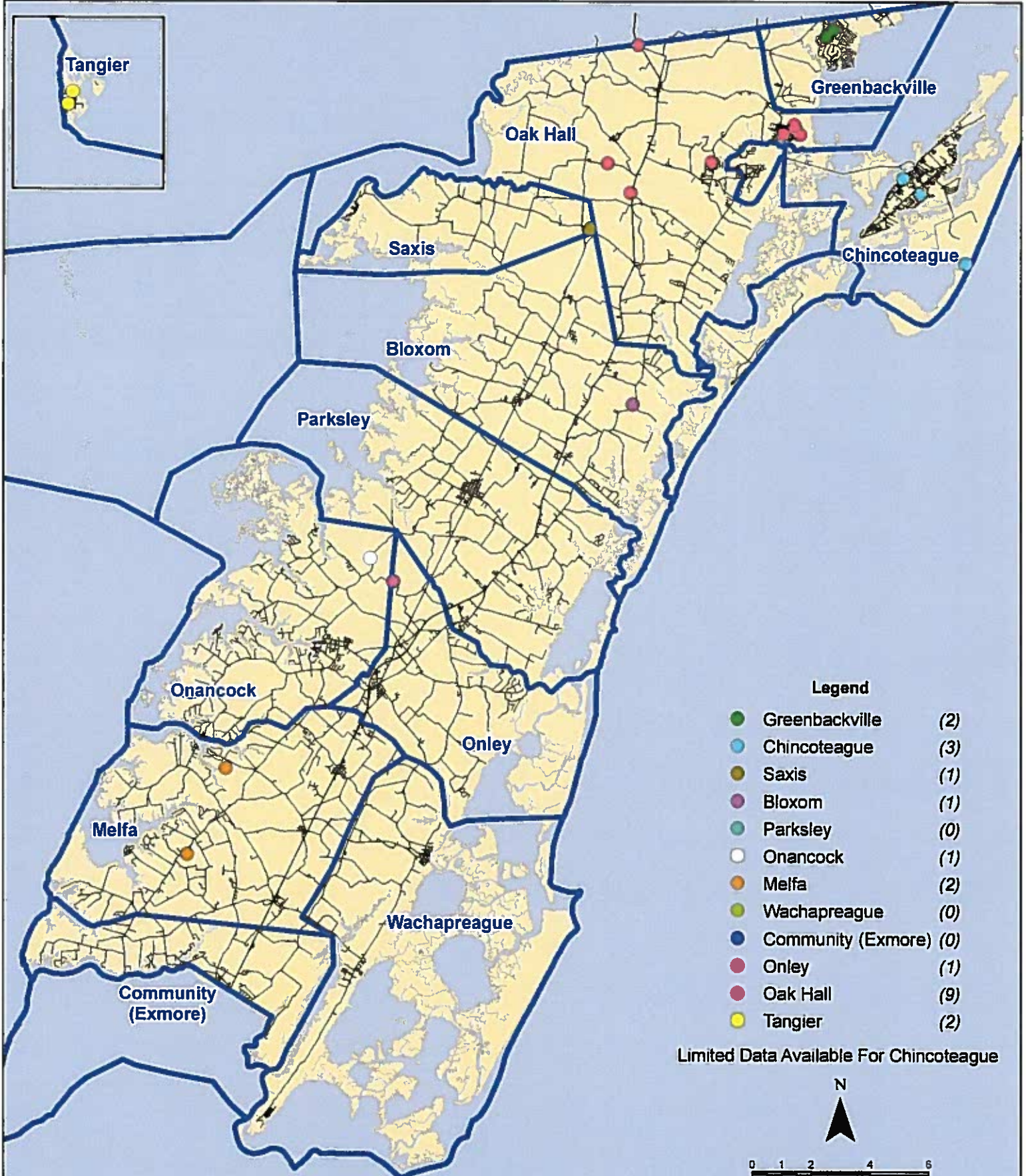
Limited Data Available For Chincoteague



All points are plotted using X and Y coordinates provided by the ESVA 911 Center.
 Points may be plotted over one another when they are in close proximity.

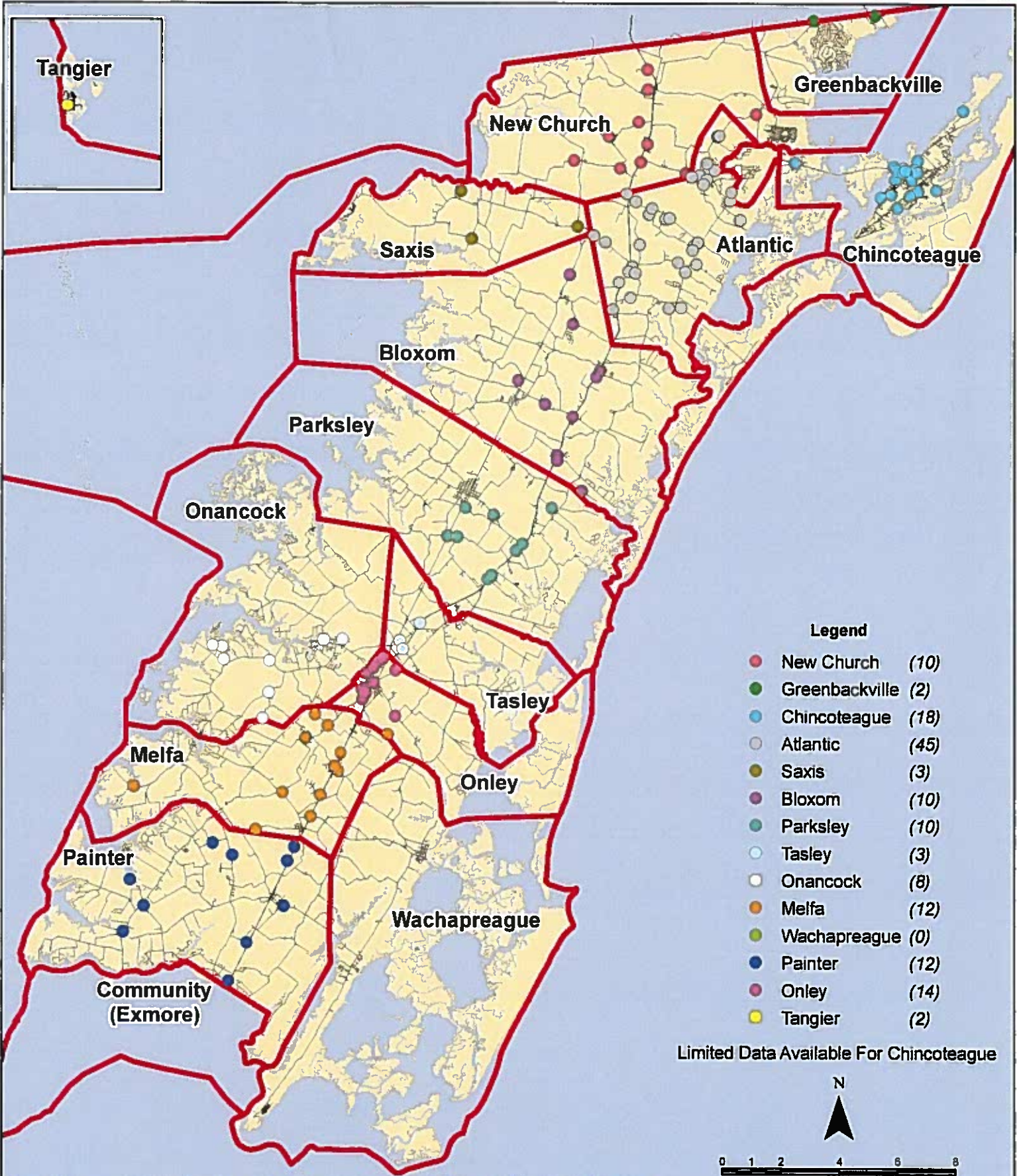
Map Prepared by the Accomack County Department of Planning & Community Development using data from the ESVA 911 Center - August 27, 2013

July 2013 EMS Calls With Response Time Greater Than 20 Mins.



All points are plotted using X and Y coordinates provided by the ESVA 911 Center.
 Points maybe be plotted over one another when they are in close proximity.

July 2013 Fire Calls By District



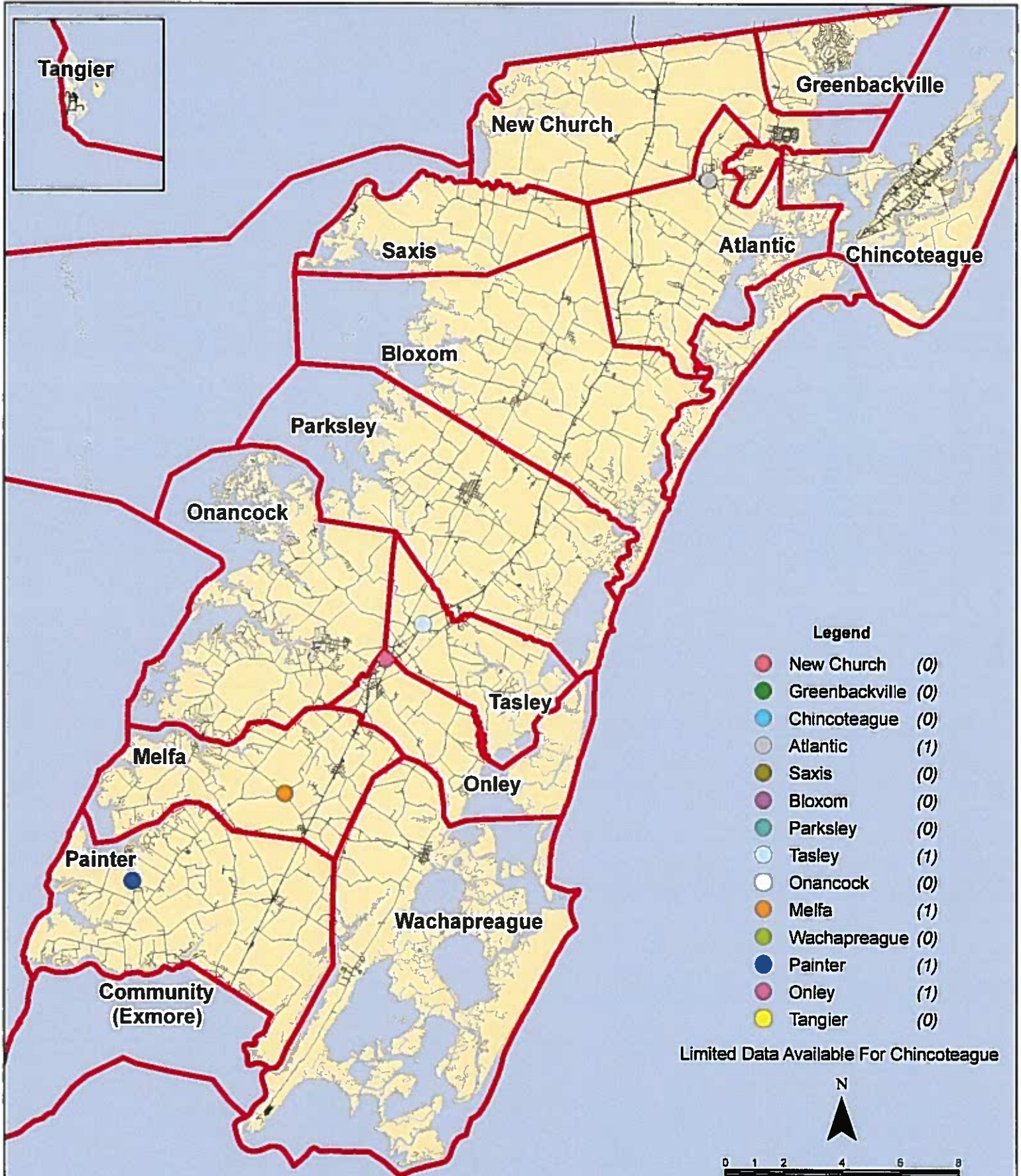
Limited Data Available For Chincoteague



All points are plotted using X and Y coordinates provided by the ESVA 911 Center. Points may be plotted over one another when they are in close proximity.

Map Prepared by the Accomack County Department of Planning & Community Development using data from the ESVA 911 Center - August 27, 2013

July 2013 Fire Calls With Response Time Greater Than 20 Mins.



All points are plotted using X and Y coordinates provided by the ESVA 911 Center. Points may be plotted over one another when they are in close proximity.

Map Prepared by the Accomack County Department of Planning & Community Development using data from the ESVA 911 Center - August 27, 2013